














SEATTLE SEAHAWKS

MAP LEGEND

-  Parking Lot
-  Metro P&R Drop-off/Pick-up
-  Tailgate Lot
-  Main ST Express Bus Drop-off/Pick-up
-  Link Light Rail Stadium Station
-  Link Light Rail
-  Amtrak/Sounder Train
-  15-Minute Walking Distance to Stadium
-  Washington State Ferries Colman Dock
-  King Street Station
-  Bus Station

ELLIOTT BAY

VANCOUVER
140 Miles



Colman Dock Pier 52
BREMERTON, BAINBRIDGE ISLAND
AND KINGSTON FERRIES

Water Taxi Pier 52

ADA DROPOFF POINT



LUMEN FIELD EVENT CENTER GARAGE



EDGAR MARTINEZ DR S



MARINERS GARAGE

90

5

AIRPORT
10 Miles

PORTLAND
170 Miles

99

99

PINE ST
PIKE ST
UNION ST
1ST AVE
2ND AVE
3RD AVE
4TH AVE
5TH AVE
WESTERN AVE
ALASKANWAY VIADUCT
UNIVERSITY ST
SENECA ST
SPRING ST
MADISON ST
MARION ST
COLUMBIA ST
CHERRY ST
JAMES ST
JEFFERSON ST
TERRACE ST
YESLER WAY

S WASHINGTON ST
MAIN ST
S JACKSON ST
S KING ST
S WELLER ST
S LANE ST
S DEARBORN ST
S CHARLES ST
S PLUMMER ST
S ROYAL BROUGHAM WAY
SEATTLE BLVD S
AIRPORT WAYS

S MASSACHUSETTS ST
S ATLANTIC ST
S HOLGATE ST
S HOLGATE ST
S HOLGATE ST
S WALKER ST
S STACY ST
S STACY ST
S LANDER ST
S MARGINAL WAYS S
UTAH AVE S
OCCIDENTAL AVE S
3RD AVE S
4TH AVE S
6TH AVE S
5TH PL S
6TH PL S
7TH PL S
7TH AVE S